

RSP

RiverOak Strategic Partners

4.10


Environmental Features Plans – Statutory or Non-Statutory Sites or Features of Nature Conservation Plans

TR020002/APP/4.10

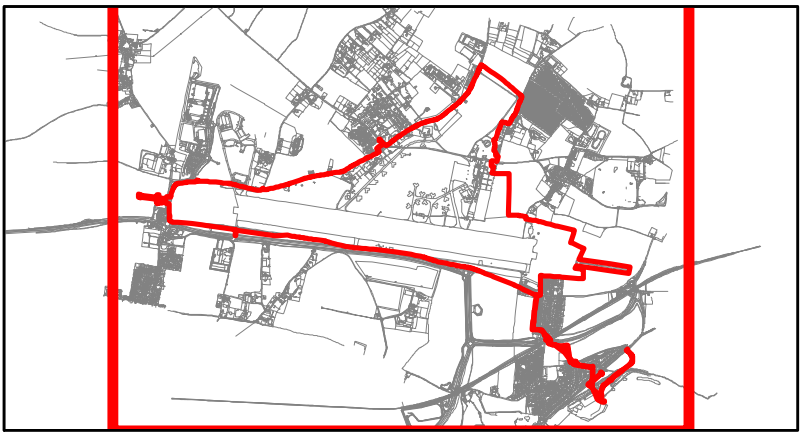
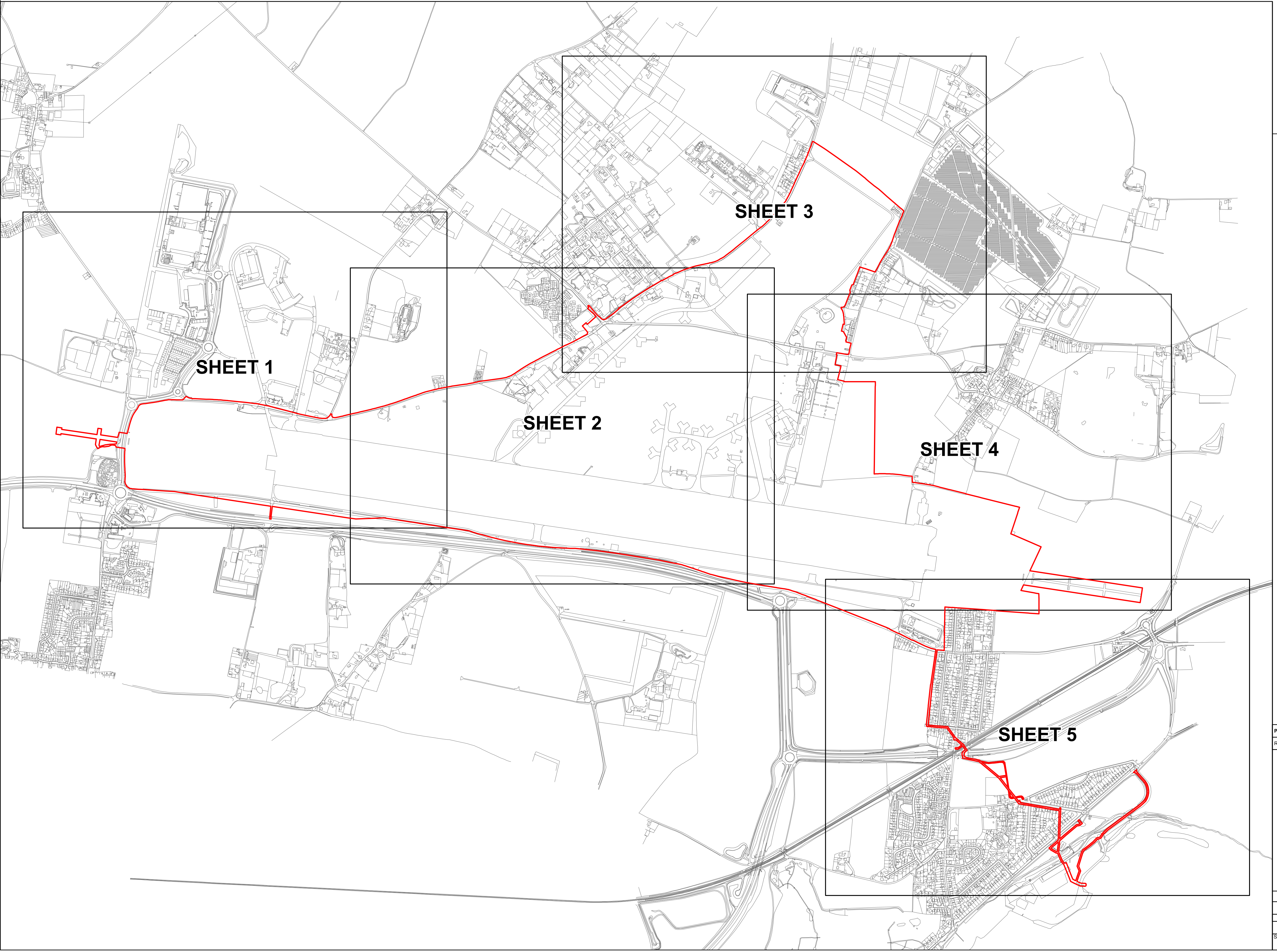
Project Name: Manston Airport Development Consent Order

Regulation: Regulation 5(2)(1)(i) of the Infrastructure Planning (Applications: Prescribed Forms and Procedure) Regulations 2009, as amended



Date: July 2018



**MANSTON AIRPORT DEVELOPMENT CONSENT ORDER
 ENVIRONMENTAL FEATURES - STATUTORY OR NON-STATUTORY SITES OR FEATURES OF NATURE CONSERVATION PLANS
 REGULATION 5(4)
 KEY PLAN
 THANET DISTRICT COUNCIL**



Key Plan
 Scale: NTS


KEY
 Order Limits
 Sheet



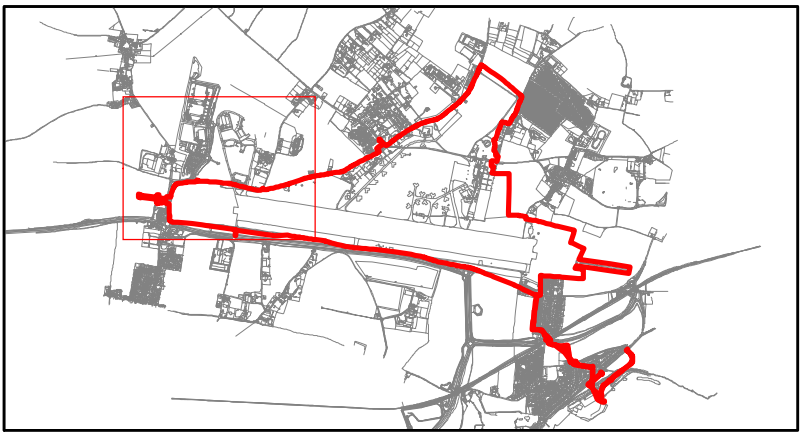
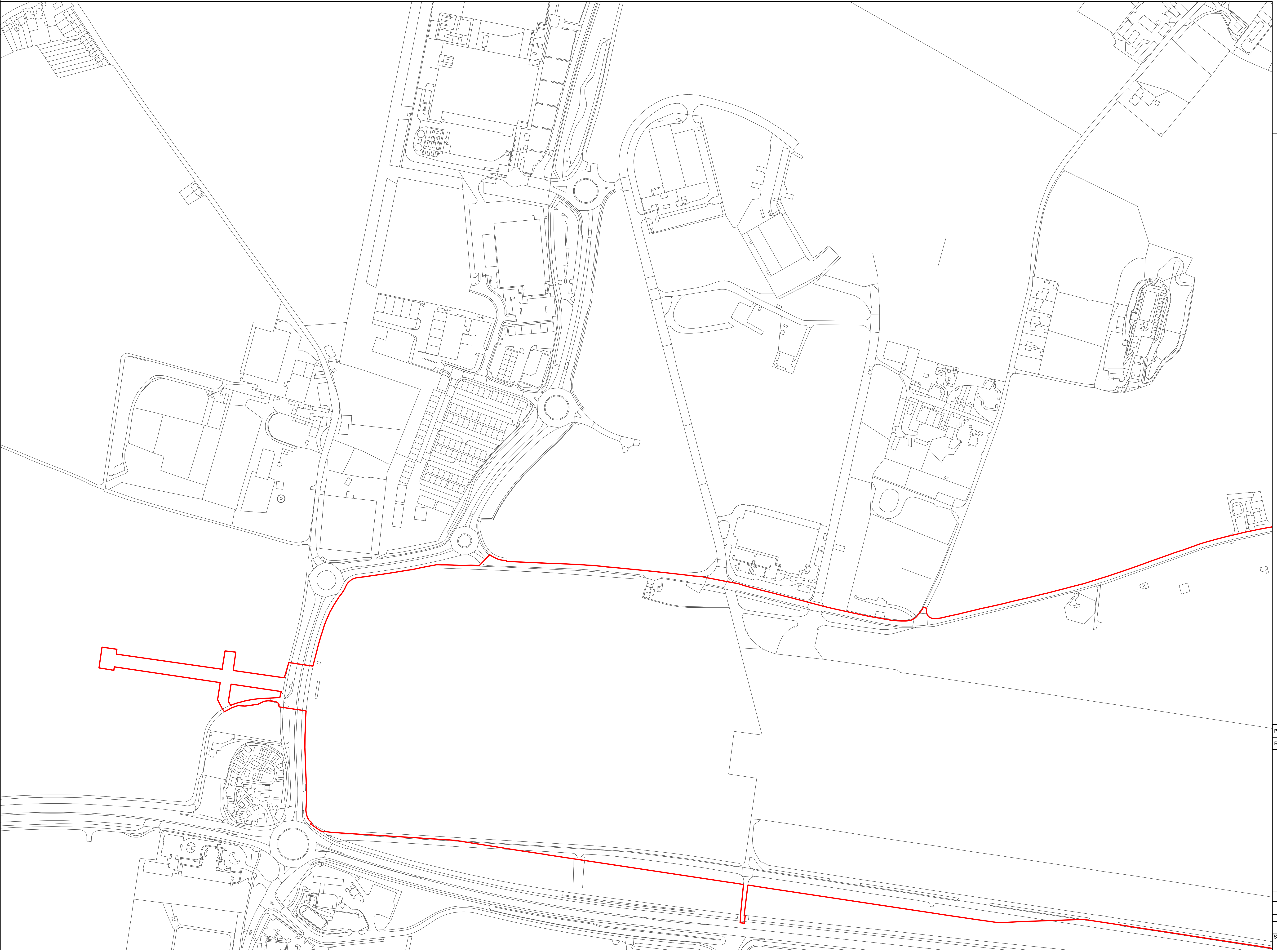
Rev	Description	By	Ckd	Apr	Date
P01	Add revision changes.	-	-	-	29/03/2018

Project MANSTON AIRPORT
 DEVELOPMENT CONSENT ORDER
Title ENVIRONMENTAL FEATURES -
 STATUTORY OR NON-STATUTORY
 SITES OR FEATURES OF NATURE
 CONSERVATION PLANS
 REGULATION 5(4)
 KEY PLAN
 THANET DISTRICT COUNCIL

Document Number	Revision		
NK018417 - WSP - B01 - 01 - DR - S - 001	-		
Project Number	Originator	Zone	Level
Application Number - TR020002			
Scale	Sheet Size	Sheet No	Status
1:7,500	A1	1 of 1	S. 56



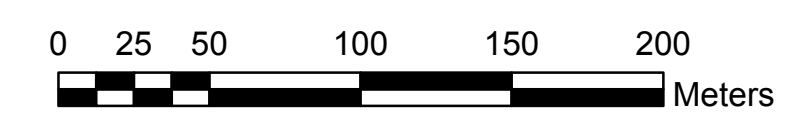
MANSTON AIRPORT DEVELOPMENT CONSENT ORDER
ENVIRONMENTAL FEATURES - STATUTORY OR NON-STATUTORY SITES OR FEATURES OF NATURE CONSERVATION PLANS
REGULATION 5(2)(I)(i)
SHEET 1 of 5
THANET DISTRICT COUNCIL



Key Plan
Scale: NTS

KEY
 Order Limits

- Notes**
- OS Data obtained from emapsite™ May 2017:
© Crown copyright and database rights 2017
Ordnance Survey 0100031673
 - There are no Environmental Features on this Sheet.




P01	Add revision changes.	-	-	-	29/03/2018
Rev	Description	By	Ckd	Apr	Date

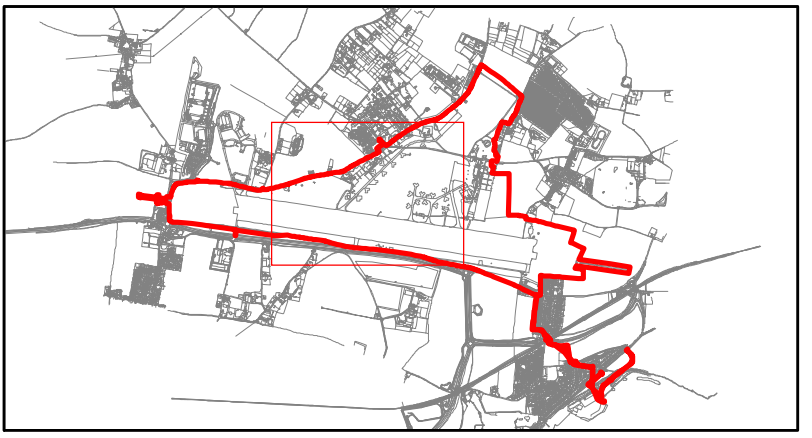
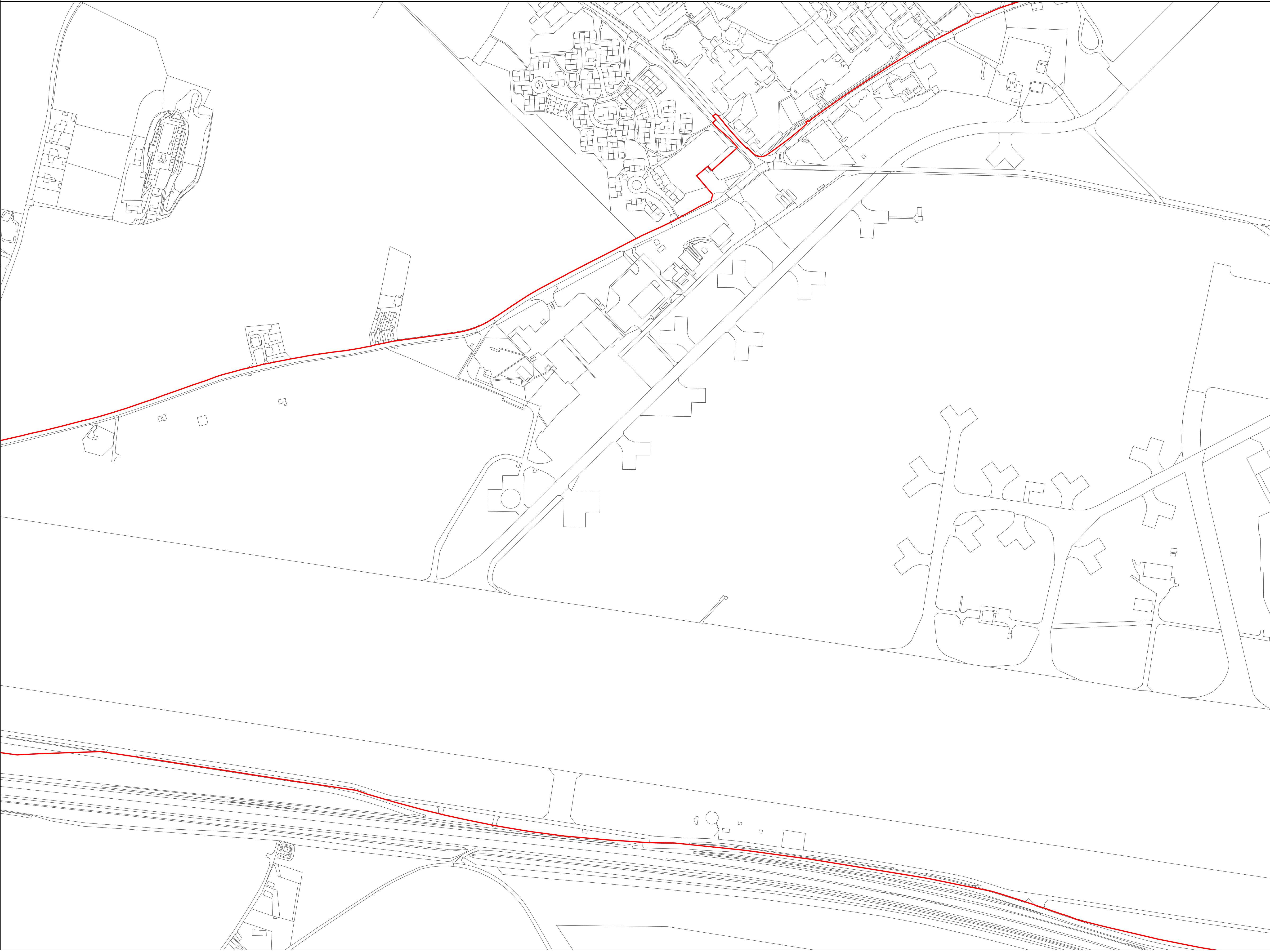
Project MANSTON AIRPORT
DEVELOPMENT CONSENT ORDER

Title ENVIRONMENTAL FEATURES -
 STATUTORY OR NON-STATUTORY
 SITES OR FEATURES OF NATURE
 CONSERVATION PLANS
 REGULATION 5(2)(I)(i)
 SHEET 1 of 5
 THANET DISTRICT COUNCIL

Document Number				Revision		
NK018417 - WSP - B01 - 01 - DR - S - 001				-		
Project Number	Originator	Zone	Level	Type	Role	Drawing Number
Application Number - TR020002						
Scale	Sheet Size	Sheet No	Sheet No	Status		
1:2,500	A1	1 of 5	1 of 5	S. 56		



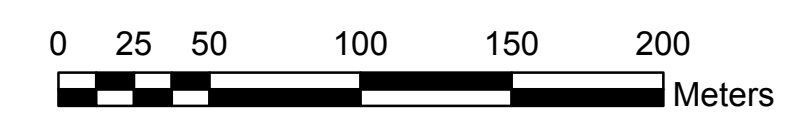
MANSTON AIRPORT DEVELOPMENT CONSENT ORDER
 ENVIRONMENTAL FEATURES - STATUTORY OR NON-STATUTORY SITES OR FEATURES OF NATURE CONSERVATION PLANS
 REGULATION 5(2)(I)(i)
 SHEET 2 of 5
 THANET DISTRICT COUNCIL



Key Plan
 Scale: NTS

KEY
 Order Limits


- Notes
- OS Data obtained from emapsite™ May 2017;
© Crown copyright and database rights 2017
Ordnance Survey 0100031673
 - There are no Environmental Features on this Sheet.



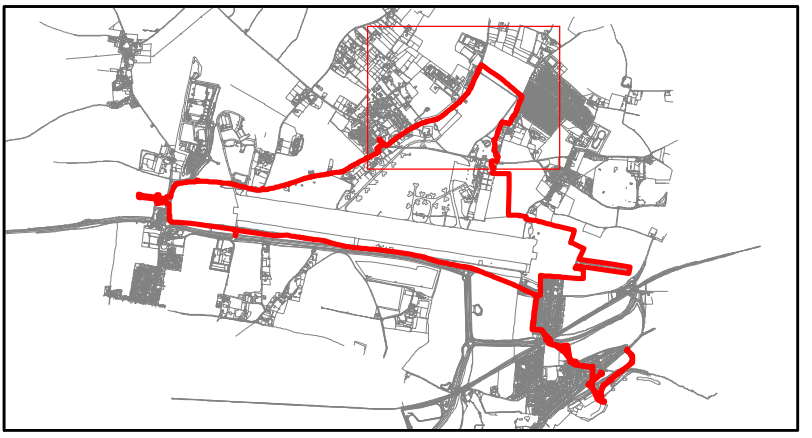
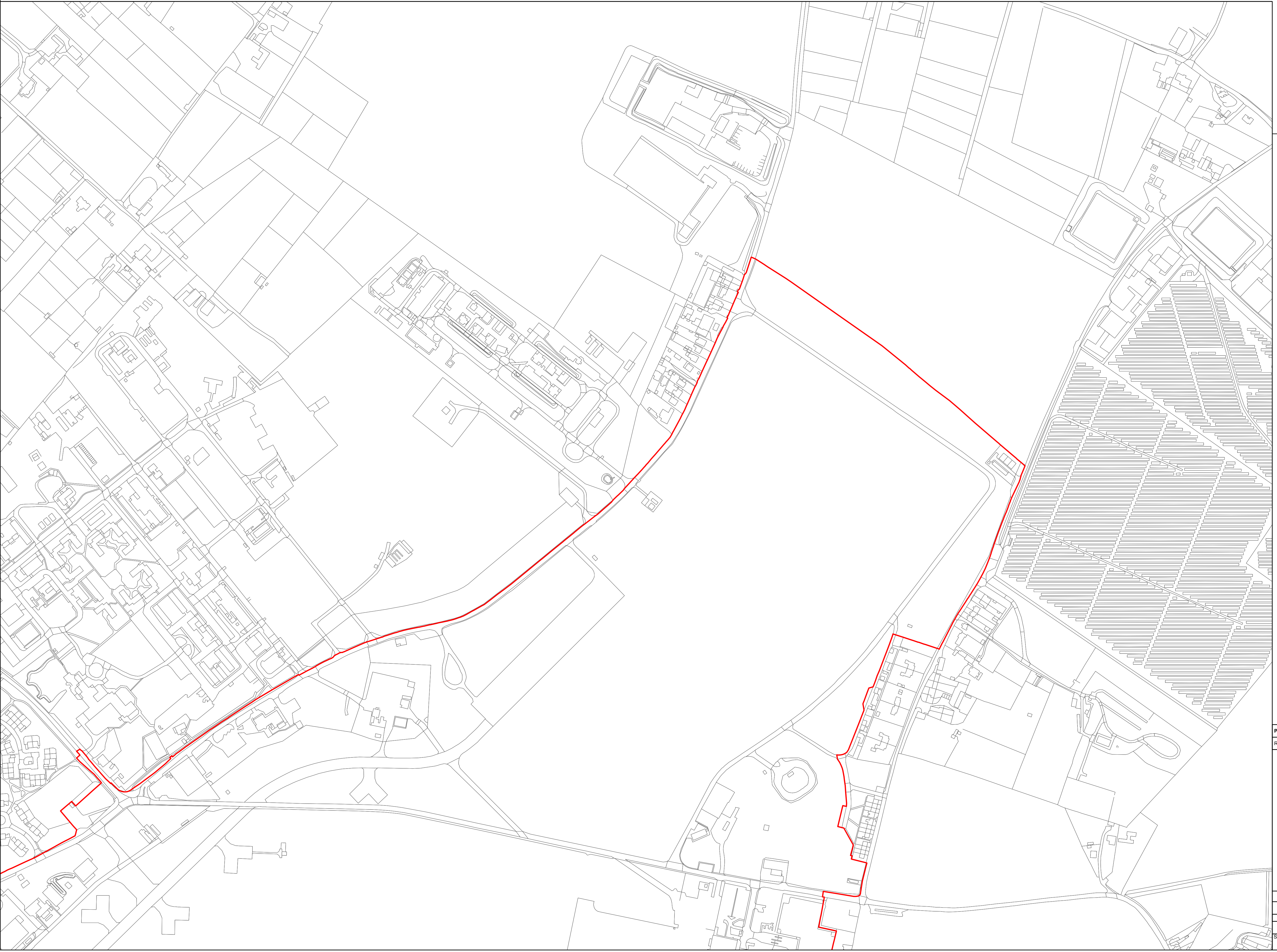
P01	Add revision changes.	-	-	-	29/03/2018
Rev	Description	By	Ckd	Apr	Date

Project MANSTON AIRPORT
 DEVELOPMENT CONSENT ORDER
 Title ENVIRONMENTAL FEATURES -
 STATUTORY OR NON-STATUTORY
 SITES OR FEATURES OF NATURE
 CONSERVATION PLANS
 REGULATION 5(2)(I)(i)
 SHEET 2 of 5
 THANET DISTRICT COUNCIL

Document Number				Revision		
NK018417 - WSP - B01 - 01 - DR - S - 001				-		
Project Number	Originator	Zone	Level	Type	Role	Drawing Number
Application Number - TR020002						
Scale	Sheet Size	Sheet No	Sheet No		Status	
1:2,500	A1	2 of 5	2 of 5		S. 56	



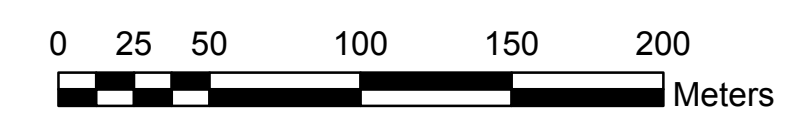
MANSTON AIRPORT DEVELOPMENT CONSENT ORDER
 ENVIRONMENTAL FEATURES - STATUTORY OR NON-STATUTORY SITES OR FEATURES OF NATURE CONSERVATION PLANS
 REGULATION 5(2)(I)(i)
 SHEET 3 of 5
 THANET DISTRICT COUNCIL



Key Plan
 Scale: NTS

KEY
 Order Limits


- Notes
- OS Data obtained from emapsite™ May 2017.
© Crown copyright and database rights 2017
Ordnance Survey 0100031673
 - There are no Environmental Features on this Sheet.



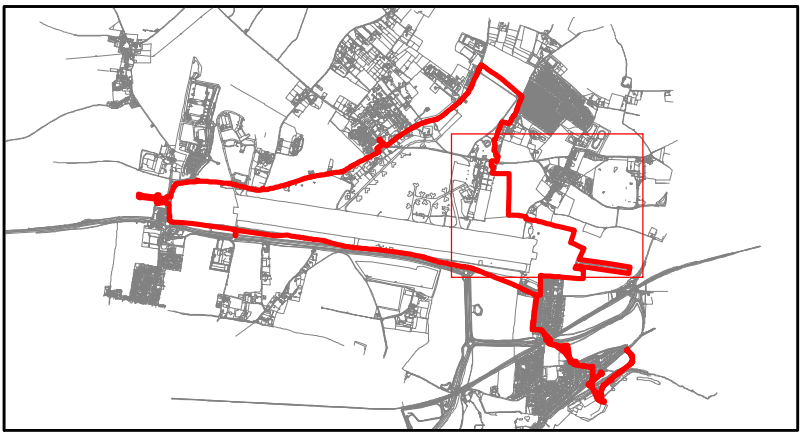
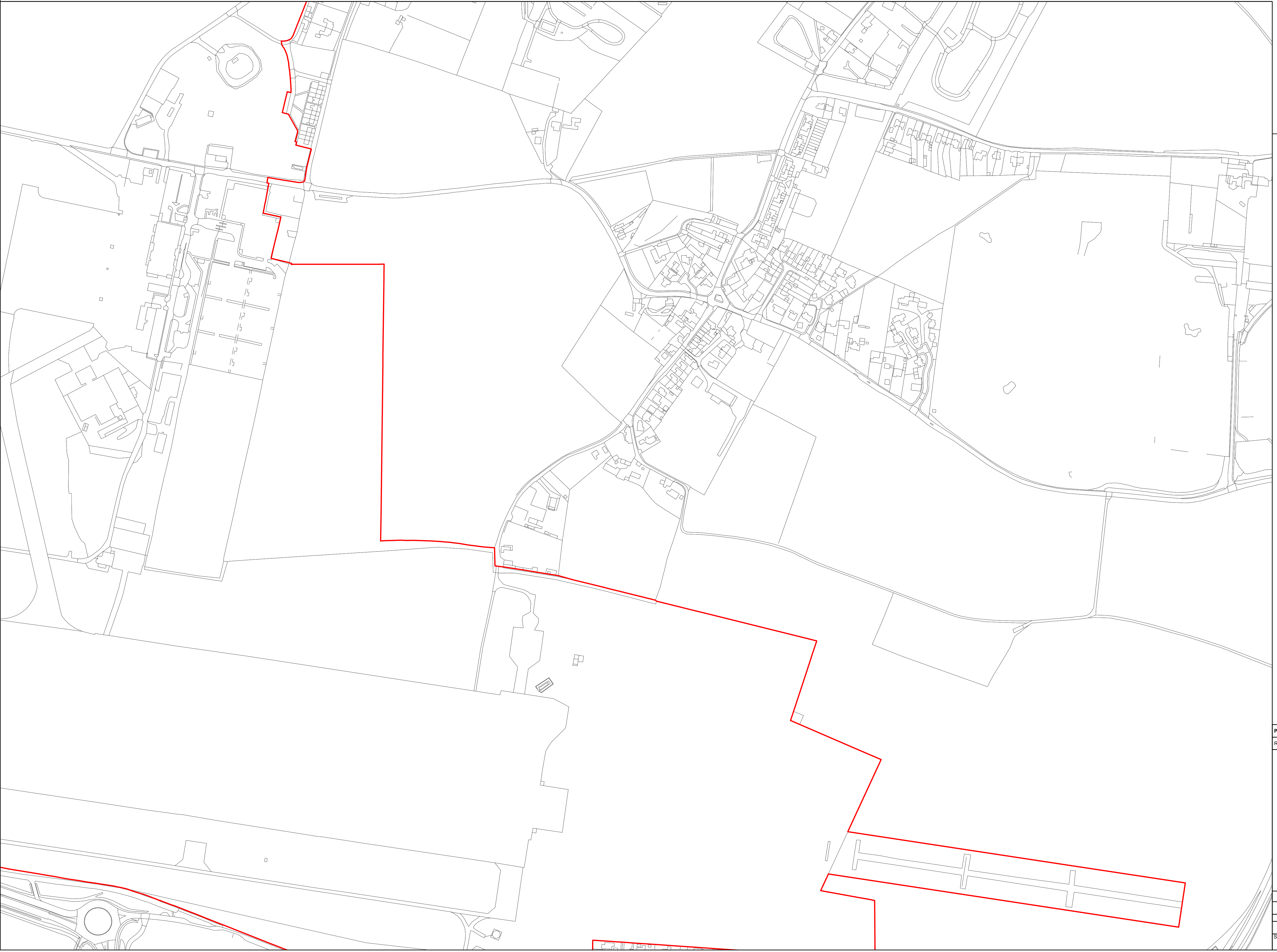
P01	Add revision changes.	-	-	-	29/03/2018
Rev	Description	By	Ckd	Apr	Date

Project MANSTON AIRPORT
 DEVELOPMENT CONSENT ORDER
 Title ENVIRONMENTAL FEATURES -
 STATUTORY OR NON-STATUTORY
 SITES OR FEATURES OF NATURE
 CONSERVATION PLANS
 REGULATION 5(2)(I)(i)
 SHEET 3 of 5
 THANET DISTRICT COUNCIL

Document Number				Revision		
NK018417 - WSP - B01 - 01 - DR - S - 001				-		
Project Number	Originator	Zone	Level	Type	Role	Drawing Number
Application Number - TR020002						
Scale	Sheet Size	Sheet No	Sheet No		Status	
1:2,500	A1	3 of 5	3 of 5		S. 56	



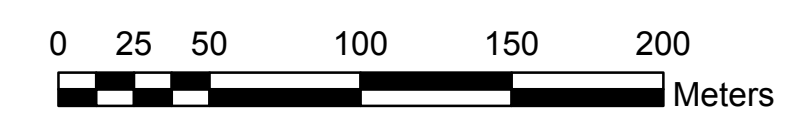
MANSTON AIRPORT DEVELOPMENT CONSENT ORDER
ENVIRONMENTAL FEATURES - STATUTORY OR NON-STATUTORY SITES OR FEATURES OF NATURE CONSERVATION PLANS
REGULATION 5(2)(I)(i)
SHEET 4 of 5
THANET DISTRICT COUNCIL



Key Plan
Scale: NTS

KEY
 Order Limits

- Notes**
1. OS Data obtained from emapsite™ May 2017.
© Crown copyright and database rights 2017
Ordnance Survey 0100031673
 2. There are no Environmental Features on this Sheet.




P01	Add revision changes.	-	-	-	29/03/2018
Rev	Description	By	Ckd	Apr	Date

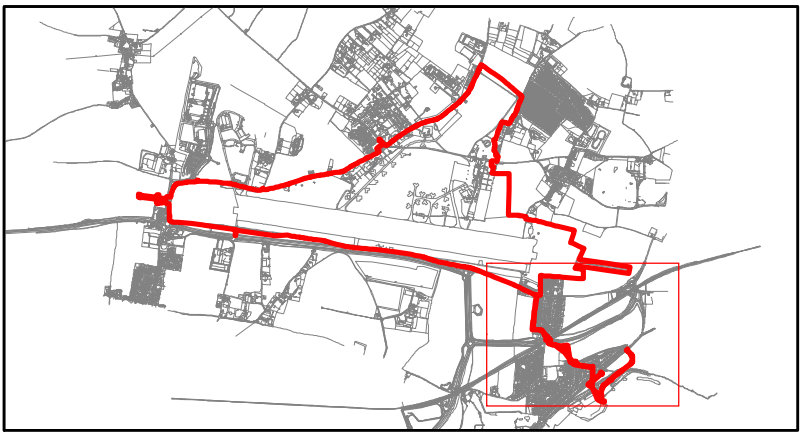
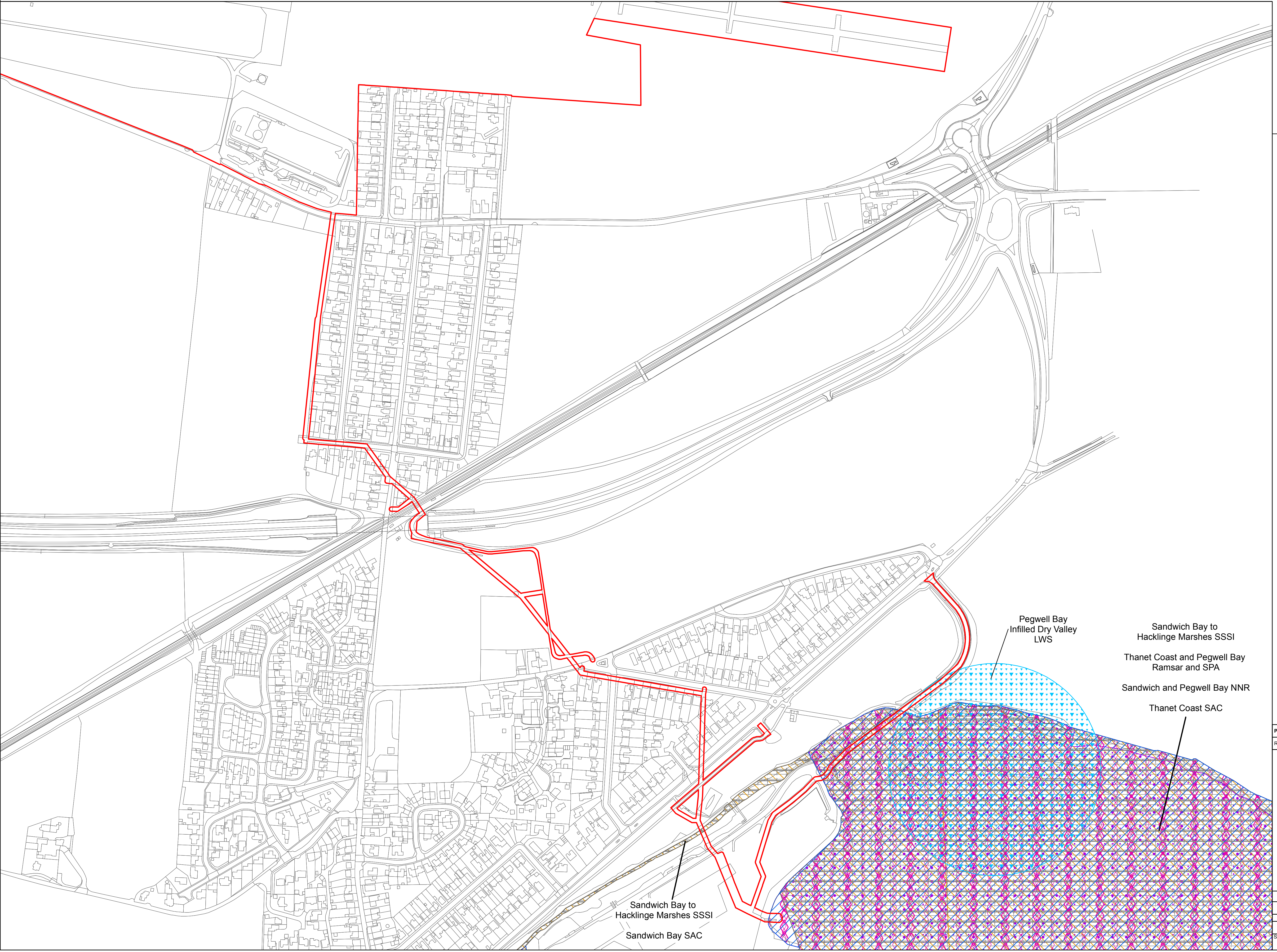
Project MANSTON AIRPORT
DEVELOPMENT CONSENT ORDER

Title ENVIRONMENTAL FEATURES -
STATUTORY OR NON-STATUTORY
SITES OR FEATURES OF NATURE
CONSERVATION PLANS
REGULATION 5(2)(I)(i)
SHEET 4 of 5
THANET DISTRICT COUNCIL

Document Number				Revision		
NK018417 - WSP - B01 - 01 - DR - S - 001				-		
Project Number	Originator	Zone	Level	Type	Role	Drawing Number
Application Number - TR020002						
Scale	Sheet Size	Sheet No	Sheet No		Status	
1:2,500	A1	4 of 5	4 of 5		S. 56	



MANSTON AIRPORT DEVELOPMENT CONSENT ORDER
ENVIRONMENTAL FEATURES - STATUTORY OR NON-STATUTORY SITES OR FEATURES OF NATURE CONSERVATION PLANS
REGULATION 5(2)(1)(i)
SHEET 5 of 5
THANET DISTRICT COUNCIL

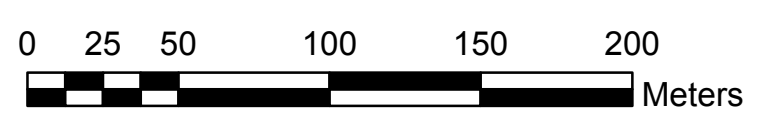


Key Plan
 Scale: NTS

- KEY**
- Order Limits
 - Local wildlife site (LWS)
 - Special protection area (SPA)
 - Site of special scientific interest (SSSI)
 - Ramsar site
 - Special area of conservation (SAC)
 - National nature reserve (NNR)

Notes

1. OS Data obtained from emapsite™ May 2017.
 © Crown copyright and database rights 2017
 Ordnance Survey 0100031673



Pegwell Bay
Infilled Dry Valley
LWS

Sandwich Bay to
Hacklinge Marshes SSSI

Thanet Coast and Pegwell Bay
Ramsar and SPA

Sandwich and Pegwell Bay NNR

Thanet Coast SAC

Sandwich Bay to
Hacklinge Marshes SSSI

Sandwich Bay SAC

P01	Add revision changes.	-	-	-	29/03/2018
Rev	Description	By	Ckd	Apr	Date

Project MANSTON AIRPORT
 DEVELOPMENT CONSENT ORDER

Title ENVIRONMENTAL FEATURES -
 STATUTORY OR NON-STATUTORY
 SITES OR FEATURES OF NATURE
 CONSERVATION PLANS
 REGULATION 5(2)(1)(i)
 SHEET 5 of 5
 THANET DISTRICT COUNCIL

Document Number	Revision					
NK018417 - WSP - B01 - 01 - DR - S - 001	-					
Project Number	Originator	Zone	Level	Type	Role	Drawing Number
Application Number - TR020002						
Scale	Sheet Size	Sheet No	Status			
1:2,500	A1	5 of 5	S. 56			

